

BOUNDARY STONES IN ROMAN DALMATIA

I. THE INSCRIPTIONS

J. J. WILKES

formerly University of Birmingham, now Institute of Archaeology, London

The twenty-seven Dalmatian boundary stones, many of which record details of the circumstances in which they were set up, form an almost unique record of Roman provincial government. The majority are dated to the Julio-Claudian period while they are concentrated in the south of the province, that is the limestone and karst of the Velebit, the Ravni Kotari, and the region of Poljica. Their distribution is indicated on the general map A, and on the three section maps, B—D. In this paper it is the intention only to offer a republication of the stones, including photographs and drawings where these are available. In the second part I hope to discuss these boundary settlements, along with similar records from other provinces, in the wider context of Roman provincial government.

It is a pleasure to record my gratitude to Dr. Jaroslav Šašel, especially for his infinite patience and energy during our travels in September 1973 in order to relocate and record those of the inscriptions discussed here which survive. I should also like to record my thanks to Mr. Harry Buglass, draughtsman in the Department of Archaeology and Ancient History, University of Birmingham, for his care in drawing the figures and the maps, and to Miss J. M. Reynolds, Newnham College Cambridge, for generous advice and criticism.

1 (Pl. I, 1) Undressed limestone block with only a roughly smoothed face for the inscription. Approximately 1.00 m. high, 0.40 m. wide at the top, 0.20 m. at the bottom, and c. 0.35 m. thick. Found probably 'in situ' in the remains of a 1.00 m. high dry stone wall, an ancient boundary line above Jablanac near Stinica. Now in the town (or local) Museum at Senj.

Ex dec[r(eto)] | P(ubli) Cornel[i] | Do<l>label<l>ae | leg(ati) pr(o) pra[et(ore)] ⁵ [!!!!!!!!!!!!!!!]
int(er) Beg(i?)os et Ortopli[n(os)].

'According to the decree of P. Cornelius Dolabella, legate of the emperor with praetorian rank (? the boundary) between the Begi and the Ortoplini'. Mentioned by D. Rendić-Miočević, *Akte IV. int. Kong. gr. u. lat. Epigraphik* (Wien, 1964) 339 note 8. Published incomplete by the same scholar, *Rad Jug. akad. znanosti i umjetnosti* 339 (1965) p. 134, but fully, including photographs, *Vjesnik Arh. muz. u. Zag.* (3rd. ser.) III (1968) 63—73 with plates II and III. See also J. Šašel, *RE Suppl.-Bd. XIV* (1974) 73—5.

2. (Pl. I, 2) Inscription on a natural vertical face of limestone 8.00 m. by 4.50 m. by 4.00 m. On the eastern side of the Velebit mountains between Jablanac on the coast and Kosinj gornji, in the sector Legenac of the forest ravine Lomska duliba, 27 m. from the forest road leading to Kosinj-ka Begovača and Bakovac.

*Ex conventione finis | inter Ortoplinos et Pare|ntinos aditus ad aquam | vivam Ortoplinis pas-
sus* ⁵ *D latus I.*

⁶According to the agreement the boundary between the Ortoplini and the Parentini. The approach to the water source allowed to the Ortoplini 500 paces (long) and 1 pace wide.' J. Brunšmid, 'Međašnji kamen između Ortoplina i Parentina', *VHAD* N. S. III (1898) 174—7 (from MS copies). C. Patsch, *Die Lika in römischer Zeit* (Wien, 1900) 22 f. (from same MS copies). J. Brunšmid, *VHAD* N.S. VI (1901) 99 ff. with photograph, republished also by D. Rendić-Miočević, *Vjesnik Arh. muzeja u Zagrebu* 3rd. ser. III (1968) 65 f. and plate I (from Brunšmid). O. Hirschfeld, *CIL* III p. 2328¹⁷¹ no. 15053 (from Brunšmid and Patsch, *opp. cit.*).

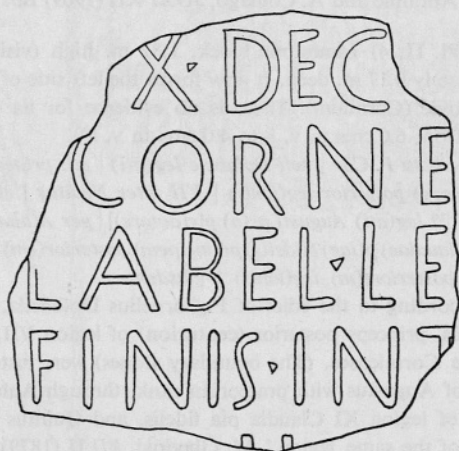


Fig. 1 (no. 3) *JÖAI* XII (1909) Bb. 32

3. (Fig. 1) Limestone fragment 0.36 m. high, and 0.36 m. broad, with legible letters similar to no. 6 below. Built into the east wall of the house of Bare Jokić, about 1 km. north of St. Michael's church at Popović (Corinium). No trace or record of the stone was known to the inhabitants on 10th September 1973.

[*E*]x dec[reto | *P*(ublii)] Corne[li | *D*o]label[lae] le[g(ati) pro | *pr*(aetore)] finis int[er] ⁵ ? *Neditas* et...

'According to the decree of P. Cornelius Dolabella, legate with praetorian rank, the boundary between [?] the Neditae and ...' M. Abramčić and A. Colnago, *JÖAI* XII (1909) Bb. 32 no. 3.

4. (Pl. I, 3) Limestone fragment. In the Franciscan monastery at Karin, built into the wall of the monastery cloister immediately opposite the entrance. The removal from its former position in the threshold of the gate leading into the garden of the monastery has resulted in much less of the stone being now visible. Present measurements: 0.76 m. high and 0.36 m. wide. Height of letters: v. 2—3 6.5 cms., v. 7—8 7.0 cms, v. 96.5 cms.

L[... | ...] nus Laco | [(centurio)?] *l*[eg(ionis) VII iudex | [... datu]s ex convent⁵[ione eo]r(um) ab *L. Volus[io] | Saturnino* le[g(ato) | *p*]ro *pr*(aetore) *C(ai) Caesari[s] | A*ugusti Germ[an]i[ci] *inter* Ned[er]i ¹¹ *tas* et ...

'... nus Laco, centurion (?) of legion VII, appointed judge after agreement of the parties by L. Volusius Saturninus, legate with praetorian rank of Caius Caesar Augustus Germanicus, (to determine the boundary) between the Neditae and ...'

S. Gliubich (Ljubić), Studi archeologici sulla Dalmazia, *Archiv für Kunde österreichischer Geschichtsquellen* vol. 22 (Wien, 1860) p. 241. Th. Mommsen, *CIL* III p. 373 no. 2882 'descripti sollicit et explevi in re praesenti', cf. O. Hirschfeld, *AEM* XIII (1890) 103.

v. 2: C appears as G; v. 3: *l*eg only now visible, also *iude*[x; v. 4: now only *e*]x and only *con-*
ven[t-; v. 5: *ab*]L. and now *Volu*[s*io*; v. 6: almost illegible; v. 7: almost illegible; v. 8: now *Aug*]usti;
 v. 9: now only *i*]nter visible.

5. In the vicinity of Karin near the hamlet of Lacmanović, in the middle of wooded and cleft-ridden rocky conglomerate ground. The boundary of the Nedinum territory indicated in letters 0.25 m. This suggests that in many areas the boundary was marked in the natural rock rather than by cippi.

Finis Nediti[nus]

‘Boundary of Nedinum’

M. Abramić and A. Colnago, *JÖAI* XII (1909) Bb. 32 f. no. 4.

6. (Pl. II, 4) Limestone block, 1.82 m. high (visible above ground), 0.56 m. wide, and approximately 0.17 m. deep. It now forms the left side of the south doorway of St. Michael’s Church at Popović (Corinium). There is no evidence for its original situation. The height of the letters varies from 6.0 cms in v. 1 to 4.0 cms in v. 17.

Ex edictu P. Cor | neli Dolabele leg(ati) | pro pr(aetore) determinav[it] | S(extus) Titius Geminus
⁵ *pri(nceps) posterior leg(ionis) | VII inter Neditas | et Corinienses | restituti iussu A(uli) | Duceni*
Gemini ¹⁰ *leg(ati) Augusti pr(o) p[r(aetore)] | per A(ulum) Resium [M]q | ximum (centurio) leg(ionis)*
¹⁵ *VII | C(laudiae) p(iae) f(idelis) pr(incipem) posterior(em) | et Q(uintum) Aebutium* ¹⁵ *Liberalem hasta*
²⁰ *(um) | posteriore(m) leg(ionis) | eiusdem.*

‘According to the edict of P. Cornelius Dolabella, legate with praetorian rank, Sextus Titius Geminus, princeps posterior (centurio) of legion VII, fixed (this boundary) between the Neditae and the Corinienses. (The boundary stones) were restored by order of Aulus Ducenius Geminus, legate of Augustus with praetorian rank, through Aulus Resius Maximus, princeps posterior centurio of legion XI Claudia pia fidelis, and Quintus Aebutius Liberalis, hastatus posterior centurio of the same legion.’ M. Glavinčić, *BD* II (1879) p. 146 cf. Fr. Bulić, *BD* V (1883) p. 65. O. Hirschfeld, *AEM* IX (1885) p. 4 f. no. 1, whence *CIL* III p. 1634 no. 9973 and Dessau, *ILS* no. 5953. M. Abramić and A. Colnago, *JÖAI* XII (1909) Bb. 32 no. 2 fig. 6 (photograph) with corrected reading.

v. 1: the letter *ϕ* can be detected; v. 2: the last letter has now been lost, reading now *le*[g(ati)]; v. 3: nothing can now be traced after the *n*, reading now *determin*[avit]; vv. 11–12: letters at the end are barely detectable; v. 15: last letter now barely legible.

7. At St. Martin’s church in Novigrad (Manutius, *MS Vat.* 5237 p. 91). No church of this name is known in the area. The line divisions indicated follow those in the *MS*.

Fin[i]s *inter Neditas et Corinienses | directus mensuris actis iussu | [A. Du]ceni Gemini leg(ati)*
⁵ *per A(ulum) Resium | Maximum (centurionem) legionis XI principem* ⁵ *posteriorem c(oh)o[r(tis)]*
¹⁰ *I et per [Q(uitum)] A[e]butium | Liberalem (centurionem) eiusdem leg(ionis) (h)astatum | postero-*
¹⁵ *rem c(o)hor(tis) I.*

‘The boundary between the Neditae and the Corinienses fixed with surveyed measurements by order of Aulus Ducenius Geminus, legate (of the emperor with praetorian rank), through Aulus Resius Maximus, princeps posterior centurio in the first cohort of legion XI, and through Quintus Aebutius Liberalis, hastatus posterior centurio in the first cohort of the same legion.’ Manutius, *MS Vat.* 5237 p. 91, whence Th. Mommsen *CIL* III p. 373 no. 2883.

It is possible that the fragment recorded under no. 8 below is either from the same monument, or at least another record of the same settlement.

8. (Fig. 2 and Pl. II, 6) Limestone fragment 0.32 m. high, 0.46 m. wide, with letters 4.5 cms at the top decreasing in the lower lines to 3.5 cms. Built into the wall of the house of Josip Batura, in the courtyard near the pigsty, in the village of Pridraga near Karin.

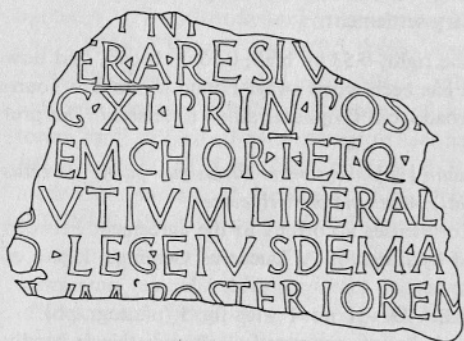


Fig. 2 (no. 8) *JÖAI* V (1902) Bb. 4




Fig. 3 (no. 10) *JÖAI* VIII (1905) Bb. 53

[*iussu A(uli) Duceni Gem*]ini [*leg(ati)*] | *per A(ulum) Resium* [*Maximum (centurionem)*] | *le*[*g(ionis)*] *XI prin(cipem) pos[terio]rem c(o)hor(tis) I et Q(uintum)* [*Ae*]⁶*butium Liberal[em]* | (*centurionem*) *leg(ionis) eiusdem* (*h*)*a[sta]l[um] posteriorem*.

(Translation clearly similar to no. 7 above.) Fr. Bulić, *BD XXIV* (1902) p. 110. H. Liebl, *JÖAI V* (1902) Bb. 4 f. no. 1. O. Hirschfeld, *CIL III* p. 2328¹⁶⁹ no. 15045². Probably identical with no. 7 above, or at least another copy of the same boundary settlement.

9. Limestone block, broken on all sides except the right, 0.53 m. high, 0.65 m. broad, and now 0.07 to 0.09 m. thick. The surface of the upper part has been worn away. Found in modern boundary wall at the foot of the Ivanova glavica on the road from Cvijina Gradina to Asseria. The present location of the stone is not known.

[? *finis*] *inter Ans[enses et] Co[riniens(es) secundum* | [*c*]onventionem *utrius[que partis] d[er]ectus mensu[⁶ris] actis iussu A(uli) Duceni* | [*Gem*]ini *leg(ati) Aug(usti) pro pr(aetore)*.

'Boundary between the Ansienses (?) and the Corinienses according to the agreement between both parties established after survey on the ground by order of A. Ducenius Geminus, legate of Augustus with praetorian rank.'

M. Abramić and A. Colnago, *JÖAI XII* (1909) Bb. 29—31 no. 1 with fig. 5 (photograph).

v. 1: the original editors read *AN??* [...], although Patsch suggested *Ansi[enses]* this is hardly visible on the photograph of the stone. It seems probable that they were the inhabitants of Ansum, recorded as the origo of a praetorian on a tombstone from the same area, *CIL III* 2887 cf. *JÖAI VIII* (1905) Bb. 16, and possibly the identified Roman settlement on the Cvijina Gradina, north of Karin.

10. (Fig. 3) Boundary stone found in 1903 probably 'in situ' amongst dressed stones in the road from Medvidje (Sidrona) to Benkovac (Asseria), about 3 km. from the former place. The stone, which is poor conglomerate limestone, stands 1.90 m. high, 0.66 m. broad, 0.20 m. thick, fractured into two pieces.

[? *iussu ... legati*] | *Caesaris Au[g(usti) Germ(anici)] inter Sidrinos et* | *Asseriat[es] Q(uintus) Aebu* | *tius Liberalis (centurio) leg(ionis)* [⁶ *XI definit*].

'... by order of ... legate] of Caesar Augustus, Quintus Aebutius Liberalis, centurion of legion XI, fixed the boundary between the Sidrini and the Asseriat[es].'

A. Colnago and J. Keil, *JÖAI VIII* (1905) Bb. 52—5: 'Römischer Grenzstein bei Bruška.'

11. (Pl. II, 5) Limestone block found at Dobropoljci (probably Alveria) on a hill called Smerdeljica (Glavinić), Podgradje near Benkovac (Bulić). Now somewhere in the Archaeological Museum Split (1969).

Ti(berius) [C]l[audius] LIII [...] | *C(aius) Avillius Clemen[s]* | *L(ucius) Coelius Capella P(ublius)* | *Raecius Libo P(ublius) Valeri* [⁶ *us Secundus iudices*] | *dati a M(arco) Pompeio Silva*[*no leg(ato)*] *Aug(usti) pro pr(aetore) inter* | *rem p(ublicam) Asseriatium et rem p(ublicam) Al[veritarum] in re praesenti per* [¹¹ *sententi]am suam determina[verunt]*.

'Tiberius Claudius ..., C. Avillius Clemens, L. Coelius Capella, P. Valerius Libo, and P. Valerius Secundus, appointed judges by Marcus Pompeius Silvanus, legate of Augustus with praetorian rank, between the community of the Asseriat[es] and the community of the Alveritae, fixed the boundary at the place in dispute according to his ruling.' M. Glavinić, *Mitt. Central-commission* 1878 p. LXXXI. Th. Mommsen, *Eph. Epigr.* II no. 563, from the drawing and squeeze of Glavinić. The letters underlined are missing from the stone, but were obtained by Glavinić from his friends. Fr. Bulić, *Catal. Arch. Mus. Spalato*, p. 37 no. 71. O. Hirschfeld, *CIL III* p. 1631 no. 9938 (based on examination of the stone).

v. 1: *TILSAVDIVS LIII* Glav., ... *VDIVS L*. ... Mommsen from squeeze, *AVDIVS LII* Hirschfeld, v. 9: ...*VERITARVM* Mommsen from squeeze, *ERITARVM* Hirschfeld, ... *RITARVM* Glav.

12. (Fig. 4) Boundary stone found in June 1889 at Razvadje near Promina at the source Buna-
rača (Bulić, p. 116). Formerly with the Franciscans in Knin (Hirschfeld). It could not be located in
September 1973 and may be somewhere in Knin or was perhaps among those stones brought to
the Archaeological Museum Split after the Second World War.

... ? Vib[ullius] T[...] | ... le[g(ionis)] VII et L(ucius) Sa[l]vius? M(arcus) Sueto ce[n]turiones
leg(ionis) X[I] dices dati ex | [co]mventione (sic) a | [L(ucio) V]olusio Satur[ni]no leg(ato) pro pr(ae-
tore) | [C(ai) C]aesaris Aug(usti) | ¹¹ [Ger]manici inter | RV [...]

‘? Vibullius (? tribune) of legion VII, L. Salvius and M. Sueto, centurions of legion XI, appointed
judges in accordance with an agreement of the parties by L. Volusius Saturninus, legate with prae-
torian rank of Gaius Caesar Augustus Germanicus, (to fix the boundaries) between ...’ Fr. Bulić,
BD XII (1890) p. 97 no. 74 cf. p. 116 f. E. Hula, *AEM XIII* (1890) p. 102, with reconstructions
made from squeeze. O. Hirschfeld, *CIL III* p. 1621 no. 9832 (following Hula, *op. cit.*). C. Patsch,
WMBH V (1897) 212 no. 77 fig. 76 (line drawing).

v. 1: t[ri]b[unus] restored by Hula. However the letter may be the beginning of a cognomen, and
Mommson (ap. Hirschfeld, *op. cit.*) suggested that (*centurio*) has been lost from the beginning
of v. 2. v. 11: [A]ru[pinos], Bulić, p. 97. However it is clear that the letters are not part of the pri-
mary inscription, cf. Hula, *op. cit.*

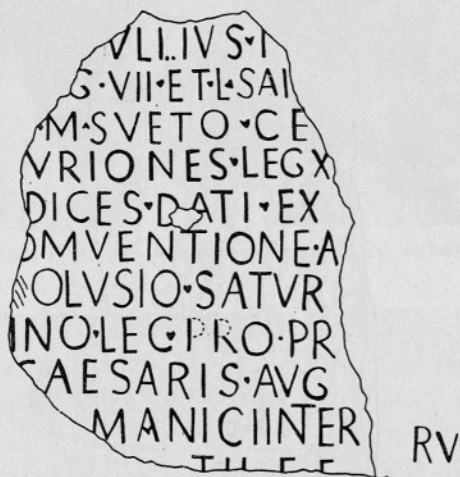


Fig. 4 (no. 12) *WMBH V* (1897) 212
fig. 76

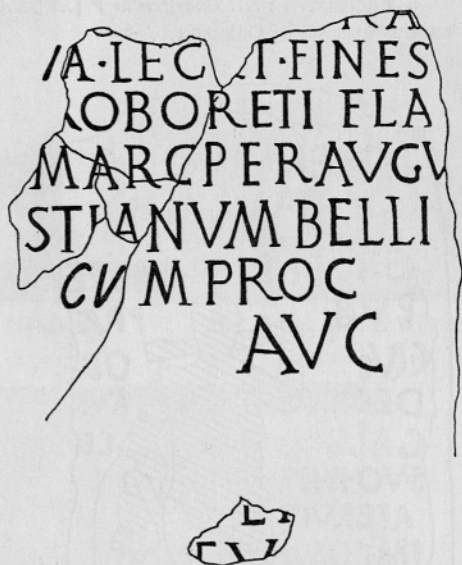


Fig. 5 a-b (no. 14) *WMBH V* (1897) 215 fig. 80,
216 fig. 81

13. Fragment of boundary settlement found at Oklaj (Promina) in 1889. No record of its present whereabouts.

L(ucio) Volus[io] | Satu[rnino] [leg(ato) | pro] pr(aetore) C(ai) C(aesaris) | Aug(usti) G[er]m[anici] ...
(for probable translation see no. 12 above). Fr. Bulić, *BD XII* (1890) p. 116 no. 101 with restora-
tions. O. Hirschfeld, *CIL III* p. 1621 no. 9833 (with H. Dessau) from squeeze. C. Patsch, *WMBH V* (1897) 213.

Presumably part of a similar settlement to no. 12 above.

14a-b. (Fig. 5a-b.) Limestone block broken into five fragments. 1.10 m. high, 0.60 m. wide, and 0.15 m. thick. Found October 1890 on Vedropolje hill near Uzdojce (district of Knin) on the farm of Nikola Malić, in the Kosovo polje. Formerly with the Franciscans in Knin, now in the Archaeological Museum Split. Good standard of lettering. Below the last line is uninscribed surface.

[Termini? p]o[s(iti) inter p]ra[r]a leg(ionis) et fines | roboreti Fla(vii) | Marc(iani) per Augu |⁵
stianum Belli|cum procuratorem) | Aug(usti).

‘(boundary stones) set up between the legionary meadows and the oak woodlands of Flavius Marc(ianus?) through Augustianus Bellicus, procurator of Augustus.’

Fr. Bulić, *BD XIV* (1892) p. 17 no. 12. O. Hirschfeld, *CIL III* p. 2167 no. 13250 (somewhat more complete in v. 2 and v. 6 than when examined by Patsch). C. Patsch, *WMBH V* (1897) 215 f. no. 81 fig. 80 (line drawing) cf. *CIL III* p. 2328¹³ add. no. 13250, cf. Dessau, *ILS* 5968.

Also a small fragment with four or five letters which may belong to this boundary stone, *BD XIV* (1892) p. 17 no. 2 cf. Patsch, *op. cit.* 216 fig. 81 (line drawing).

v. 1—2: p]ra[r]a is preferable to p]ra[ed]ia on grounds of space. The TA in v. 2., Schulten, *Hermes XXIX* p. 491, is unfounded.

15. Stone fragment found at Salona in 1884. Cannot now be located.

...? iu]de[x ... | ...? Cons]tantio V [... | ...] DEA? judge (appointed by Flavius Valerius) Constantius (praeses of Dalmatia...’

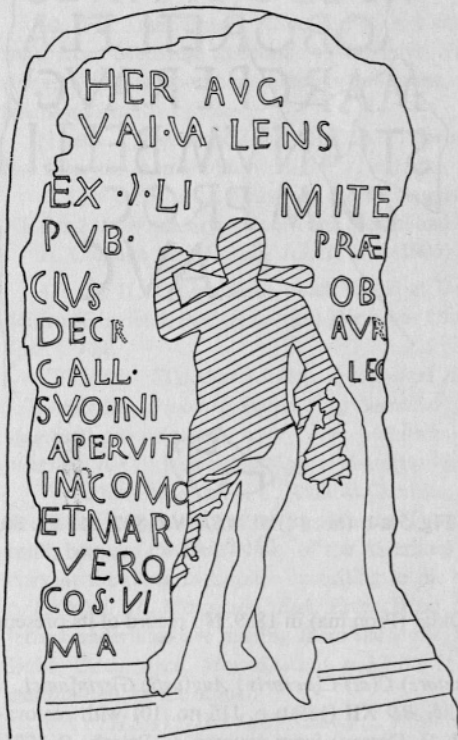


Fig. 6 (no.16) J. J. Wilkes

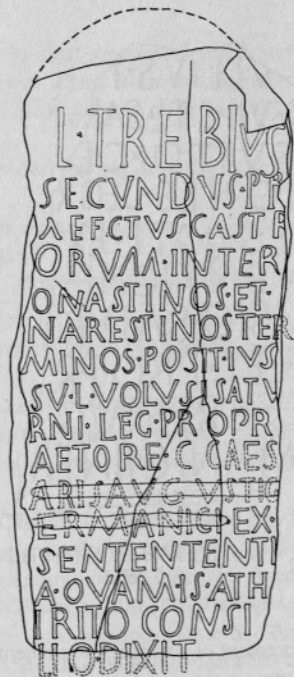



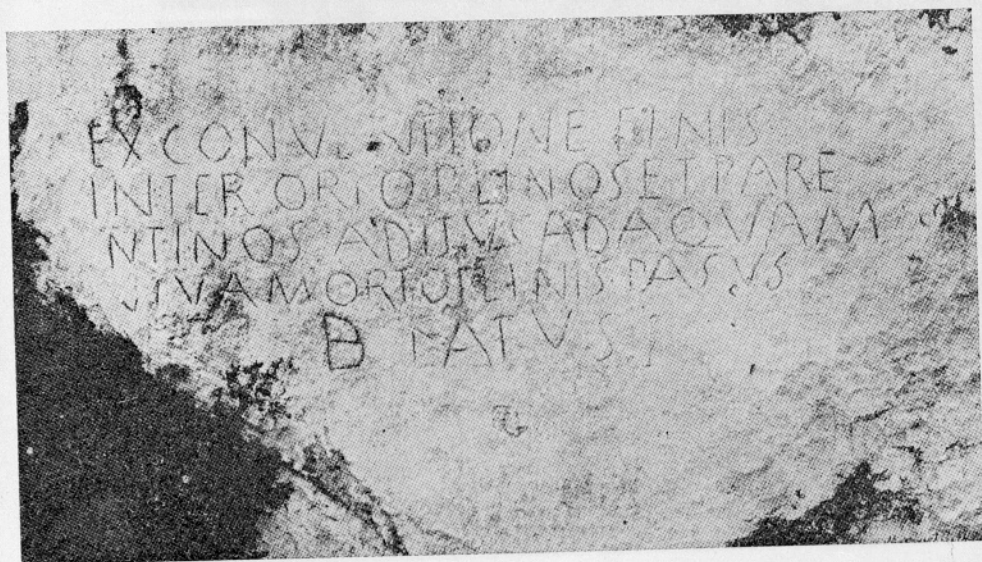
Fig. 7 (no. 17) J. J. W.




Pl. I, 1 (no. 1) *Vjesnik Arh. muz. u Zagrebu* (3rd. series) III (1968)
plate II




Pl. I, 3 (no. 4) J. J. Wilkes




Pl. I, 2 (no. 2)
Vjesnik Hrvatskog arh. društva N. S. VI
(1901) 99 f.



Pl. II, 4 (no. 6) J. J. W.



Pl. II, 5 (no. 11) J. J. W.




Pl. II, 6 (no. 8)
J. J. W.




Pl. III, 7 (no. 16) J. J. W.




Pl. III, 8 (no. 17) J. J. W.




Pl. III, 9 (no. 19) J. J. W.



Pl. IV, 10 (no. 20) J. J. W.



Pl. IV, 11a, b (no. 25) J. J. W.



Pl. IV, 12 (no. 26) J. J. W.

Fr. Bulić, *BD VII* (1886) p. 68 no. 205, *Catal. Spalato* p. 225 no. 980. O. Hirschfeld and Fuchs, *CIL III* p. 1520 no. 8716a.

v. 1: thus Hirschfeld, *ADL Fuchs*, *C Bulić*. v. 2: the restoration remains doubtful, cf. Jagenteufel, *Statthalter der römischen Provinz Dalmatia* (Wien, 1958) p. 63.

16. (Fig. 6 and Pl. III, 7) Limestone altar 0.95 m. high, 0.52 m. wide, and 0.19 m. deep. Found at Salona in the house of Dujmo Katić (Hirschfeld). Now in the Archaeological Museum Split (1973). The centre of the front face is dominated by a relief of Hercules 0.25 m. to 0.30 m. in depth. The figure stands holding a lion's skin in his left hand and holds in his right hand a club across his right shoulder. The edges of the inscribed surface have been damaged at the top and on the right, but it is not certain how much, if anything, has been lost from the text. The incising of the letters is very poor, and in vv. 10—14 the lines are not horizontal. The height of the letters in vv. 1—3 is 4 cms., the rest 3.5 to 3.0 cms. The v. 2 runs along the moulding panel across the top of the altar.

*Her(culi) Aug(usto) [sacrum] |] Val(erius) Valens v[et(eranus)] | ex (centurione) limite[m] | pub(licum) prae^s clus(um) ob decr(etum) Aur(eli) | Gall(i) leg(ati) | suo inp(endio) | aperuit |¹⁰ imp(era-
tofe) Com(m)o[do II] | et Mar[tio] | Vero [II] | co(n)s(ulibus) VI [Kal(endas)] | Ma[i(as)].*

'Dedicated to Hercules Augustus. Valerius Valens, veteran and former centurion, opened up at his own expense the public boundary road which had been formerly closed off owing to the decree of Aurelius (or Aufidius) Gallus, the legate, on the sixth day before the Kalends of May in the second consulship of the emperor Commodus and Martius Verus.'

Lanza MSS, whence Mommsen, *CIL III* 3157 (without findspot). O. Hirschfeld, *AEM IX* (1885) p. 7. Fr. Bulić, *Catal. Spalato* p. 12 no. 913. O. Hirschfeld, *CIL III* p. 1515 no. 8663 with restorations by Mommsen. W. Kubitschek, *CIL III* p. 2326 no. 14239⁴ (revised reading). A. Jagenteufel, *op. cit.* p. 48 with line drawing.

v. 1: *Herc(uli)* of Bulić is not legible; v. 5: or possibly *ob dec(essionem)* having also the sense of either death or departure, cf. Jagenteufel, *op. cit.* p. 48 note 463. The last letter is uncertain, either *Aur(elius)* or *Auf(idius)*. v. 13—14: the date is 27 April 179, birthday of Marcus Aurelius.

17. (Fig. 7 and Pl. III, 8) Limestone boundary stone found in September 1889 near Krug by Jesenice on the hill Greben above the cemetery Sustjepan. It measures 0.76 m. by 0.34 m. by 0.08 m. and was discovered on the farm of Katarina Lozić. Now in the Archaeological Museum Split. The letters vary from 3 to 4 cms, incised on a roughly dressed surface.

*L(ucius) Trebius | Secundus pr|aefectus castr|orum inter |⁵ Onastinos et | Narestinos ter|minos
pos(u)it ius[su] L(uci) Volusi Satu|rni(mi) leg(ati) pro pr¹⁰aetore C(ai) Ca[es]ari[s] Au[g]u[sti] G |
[e]rmanici ex | sentent<ent>i|a quam is ath¹⁵ irito (sic) consi|lio dixit (vac).*

'L. Trebius Secundus, camp prefect, fixed the boundary stones between the Onastini and the Narestini on the order of L. Volusius Saturninus, legate with praetorian rank of Gaius Caesar Augustus Germanicus, according to a ruling which he delivered after summoning his advisory council.' Fr. Bulić, *BD XII* (1889) p. 145 no. 128 with commentary cf. p. 179. *Catal. Spalato* no. 1534 A. E. Hula, *AEM XIII* (1890) p. 104 (from squeeze). O. Hirschfeld, *CIL III* p. 1499 no. 8472, whence Dessau, *ILS* 5948. A. Betz, *Untersuchungen* etc. 30 no. 3.

v. 9: the reading is clearly as here and is not *NNI* as in *CIL* and elsewhere. The mark above the *N* is a natural fault.

vv. 10—12: some letters have been substantially erased by a deep scoring of the surface, although traces of some can be traced above and below the erasure.

v. 15: the *R* is clearly an error for *B*.

18. At Krug near Jesenice in the wall of the house of Marta Kadić. Could not be located in September 1973.

... ex se[ntentia] | quem is adhib[ito con]silio dixit.

(for translation see above under no. 15)

Fr. Bulić, *BD* XII (1890) p. 151 no. 129. E. Hula, *AEM* XIII (1890) p. 104 (from squeeze).

O. Hirschfeld, *CIL* III p. 1499 no. 8473 (from squeeze).

Probably a fragment from the same boundary settlement recorded on no. 17 above.

19. (Pl. III, 9) Boundary stone found at a place called Krč near the village of Dubrava in Pojljica. Formerly in the cemetery of St. Luke's church serving as a modern tombstone. Relocated in the path leading to the door of the church and placed in the keeping of the cemetery curator (8 September 1973). The surface of the stone has suffered much wear and damage since the original transcription by Bulić. Measurements 0.86 m. by 0.56 m. by 0.15 m.; the letters vary from 8.5 to 3.5 cms.

...i]nter Ner[a]sti]nos et Pitunti]nos termini r[ec]o]gniti et restitu]ti a [P]isone leg(ato) pro pr(a)etore | [Ti(berii)] Claudi Caesaris [Aug(usti)] | Germanici per C(aium) Ma[r]i]um Maternum (centurionem) leg(ionis) | VII C(laudiae) p(iae) f(idelis) quos L(ucius) Volus |¹⁰ [ius Saturninus leg(atus) pro | pr(aetore) statuendos curaverat.]

'Boundary stones between the Nerastini and the Pituntini, which L. Volusius Saturninus, legate with praetorian rank, had charged to be set up, reidentified and set up by Piso, legate with praetorian rank of Ti. Claudius Caesar Augustus Germanicus, through C. Marius Maternus, centurion of legion VII Claudia pia fidelis.' Fr. Bulić, *BD* XIII (1891) p. 145 no. 79. O. Hirschfeld, *CIL* III p. 2131 no. 12794, whence Dessau, *ILS* 5952.

For a possible boundary stone between Omiš and Makarska see Bulić, *VAHD* XLIX (1926—7) 67.

20. (Pl. IV, 10) Large fragment from a stone plaque broken into three fragments measuring 0.59 m. by 0.08 m. by 0.47 m. found at Šušnjar between Vrlika and Koljane (upper Cetina valley) in 1933.

... V... | ...]s Bassus [leg(atus) Aug(usti) pr(o) pr(aetore)] | inter Barizani]ates et] | Lizaviates in neg(otio) |⁵ finali C(aium) Plotium Ma[xi]mum iudicare iussit | [...] A p[ra]ecepit ut | [diceret se]ntentiam | [de ponendis ter]minis.

'...]s Bassus (legate of Augustus with praetorian rank) ordered C. Plotius Maximus to make a judgement on the matter of the boundary line between the Barizaniates and the Lizaviates, and instructed that he should give a ruling regarding the setting up of the boundary stones.'

Noted first by A. Mayer, *Glotta* XXIV p. 165 f. Fully published by B. Gabričević, *VAHD* LV (1953) 103 ff., 104 fig. 1 (photo). Now in the collection of the Franciscans at Sinj (1973).

21. Boundary settlement inscribed on rock rising 1.10 m. above the ground surface at Kosi-jerevo on the left bank of the river Trebišnjica (district of Nikšić, in Montenegro). It lies about 300 m. upstream from the old railway station, 30 m. from the river and about 12 m. above the original water level. First discovered in 1919 and relocated during the flooding of the Trebišnjica valley for a hydro-electric project.

There are 8 lines of text, varying in length from 0.49 m. to 0.69 m., governed by the surface of the stone. Vv. 1—4 and 7 have lost their initial two or three letters. The height of the letters is approximately 8 cms. The inscription was carved by an unskilled hand.

[L(ucius) F]unisulanus Vet[er]ianus leg(atus) pr(o) pr(aetore) | [re]novari ius(s)it per²⁵ Cas(s)ium Fron(t)one(m) | optionem(?) leg(ionis) IIII F(laviae) f(elicis) in | [fun]do Vesi <i> o c(urante?) | sc(ripturam) D(...) L(...) v(ilico?)

'L. Funisulanus Vettonianus, legate with praetorian rank, ordered the bridge and the boundary stones to be renewed through Cassius Fronto? optio of legion IIII Flavia felix on the estate of the

Vesii, the supervision of the inscription being carried out by D(...) L(...), the steward.' D. Ser. gejevski, *Arch. Iug.* V (1964) 93—5 (without photograph or drawing).

22. A boundary settlement is inscribed on a rock near to Gacko. It consists entirely of abbreviations.

GZMBH XLII (1931) 22 cf. *Arch. Iug.* V (1964) 95 (neither with record of text).

23. Boundary settlement inscribed on a rock called Blizanci at Vaganj (district of Gornji Vaukuf) in the Vrbas valley near Šipovo east of Jajce, near to the river and the town Kotor.

L(ucius) Arruntius Camil[us Scri[b]o[nia]n[us] le[g]at[us]] pro | pr(aetore) C(ai) [C]ae[s]aris Aug(usti) |⁵ Germanici iudicem | dedit M(anium) Coelium (centurionem) | leg(ionis) VII inter Sapuates | e[...]matinos ut fines | [reg]eret et terminus po[n]eret[ur].

'L. Arruntius Camillus Scribonianus, legate with praetorian rank of Gaius Caesar Augustus Germanicus, appointed as judge Manius Coelius, centurion of legion VII, to fix the boundaries and set up boundary stones between the Sapuates and the [-]matini.'

Konstantin Hörmann, *GZMBH II* (1890) 306—8 (with photograph but inaccurate transcription)

· PETILLIVS FIR M
TR IB·MIL·LEG III F·
EX·AVG TORITATE
I MP·V ESPASIAN
I VDEX DATVS·A
TIO·PEGASOL
VESPASIAN

Fig. 8 (no. 25) J. J. W.

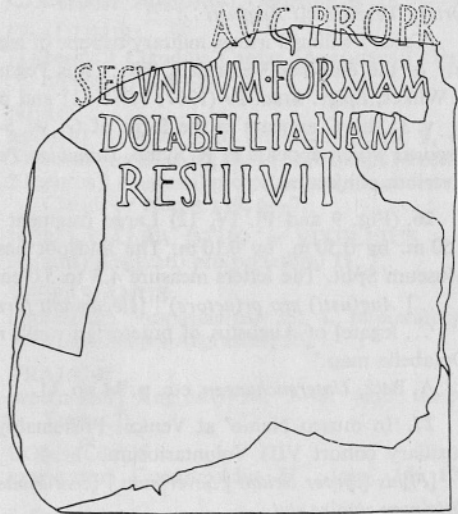



Fig. 9 (no. 26) J. J. W.



cf. also *GZMBH L* (1938) 60. O. Hirschfeld, *CIL III* p. 1624 no. 9864a (from squeeze supplied by O. Benndorf, also copy from Bulić, based on a squeeze) cf. p. 2165, 2270. v. 8: the second of the communities involved may be restored [*La*]matinos, from *Lamatis* of Geogr. Rav. IV 19 (p. 217, 17 Pinder-Parthey) and *Tab. Peut.*, or [*Ae*]matinos of *Aemate*, *It. Ant.* 269, 1 (ed O. Cuntz), both referring to the same people who are probably to be located on the Dobrinja plateau, cf. A. Mayer, *Sprache der alten Illyrier I* (Wien, 1957) 33 f.

24. A stone column on the road between Grahovo and Glamoč, 'passato il primo monte'.

... | *iu[d]ex [d]a[t]us a [F]la[vio] Va[ler]io Cons[ul]t[us] [v]iro c[larissimo] p[ro]ra[side] p[ro]vin[ci]ae [D]elm[at]iae | [f]i[n]e[s] i[n]te[r] Salv[us] |⁵ ia[ti]as e[st] S[tr]ido[n]e[n]ses [d]e[re]m[i]n[avi]t[ur].*

'... appointed as judge by Flavius Valerius Constantius most distinguished citizen, governor of the province of Dalmatia, fixed the boundary between the Salvates and Stridonenses.'

Restored by G. Alačević, *BD V* (1883) p. 136 from the notes of Stjepan Petković of Knin (c. 1808). These were sought without success by Hirschfeld, who published the transcription of Alačević, *CIL III* p. 1623 no. 9860.

The unusually late date, the name Valerius for Constantius, the reference to Stridon (birthplace of St. Jerome), led many scholars to doubt its authenticity, for example Mommsen and Hirschfeld, *CIL III* loc. cit. See also W. Kubitschek, *VHAD N.S. XV* (1928) (Festschrift Brunšmid) 35—42. N. Vulić, *Zbornik filoloških i lingvističkih studija A. Beliču povodom 25-godišnjice njegova naučnog rada* (Festschrift Belić), Beograd 1921, 30—2.

25. (Fig. 8 and Pl. IV, 11 a, b) Badly weathered and fractured limestone block, 0.93 m. by 0.65 m. by 0.22 m. Height of letters: v. 1, 4, and 7: 11 cms. v. 2: 9 cms. v. 3, 5—6: 7 cms. Not all the letters are regular. The *S* in v. 1 is only 10 cms. No record of the findspot. Now in the garden behind the Archaeological Museum Zadar. Therefore probably from somewhere in the Ravni Kotari.

C(aius) Petillius Firm[us] | trib(unus) mil(itum) leg(ionis) IIII F(laviae) [f(elicis)] | ex auctoritate imp(eratoris) Vespasian[i] | iudex datus a [...]tio Pegaso [leg(ato) pr(o) pr(aetore) | imp(eratoris) | Vespasian[i] Aug(usti) ...

‘Caius Petillius Firmus, military tribune of legion IIII Flavia felix, appointed judge on the authority of the emperor Vespasian, by ... tius Pegasus, legate (?) of the emperor Vespasian ...’ John J. Wilkes, *Epigr. Stud.* IV (1967) 119—121 and plate 7, 1—2 cf. *AE* 1967, 355.

v. 3: the *C* appears in the form of *G*; vv. 5—6: the gentilicium remains uncertain. The *I]tius Pegasus* which appears in R. Syme, *Danubian Papers* (Bucharest 1971) 203, does not appear to be a serious conjecture.

26. (Fig. 9 and Pl. IV, 12) Large fragment from limestone boundary settlement, 0.50 m. by 0.50 m. by 0.10 m. The findspot has not been recorded. Now in the Archaeological Museum Split. The letters measure 4.5 to 5.0 cms.

... *Aug(usti) pro pr(aetore) | [s]ecundum formam | Dolabellianam | restituit.*

‘... legate’ of Augustus of praetorian rank, restored (the boundaries?) in accordance with the Dolabella map.’

A. Betz, *Untersuchungen*, etc. p. 34 no. 11.

27. ‘In museo Nanio’ at Venice. Presumably from Dalmatia because of the reference to the auxiliary cohort VIII Voluntariorum.

[Fi]nis [i]n]ter Seium | Severinum. | (centurionem) coh(ortis) VIII | Vol(untariorum) et Bae|bid(ium) Titia|num rigo|re rivi.

‘The boundary between (the estate of) Seius Severinus centurion of cohort VIII Voluntariorum and Baebidius Titianus, along the course of the river.’

Mommsen, *CIL III* p. 402 no. 3163.

INDICES

1. Personal

a) nomina

- Q. Aebutius Liberalis 6, 14—17. 10, 3—5. [Q.] A[e]butius Liberalis 7, 5—7. Q. [Ae]butius Liberal[is] 8, 4—7.
L. ARRUNTIUS CAMILLUS SCRIB[O]NIA-[N]IUS 23, 1—3. AUF(IDIUS?) or (L.)AUR-(ELIUS) GALL(US) 16, 6—7.
C. Avillius Clemens 11, 2.
Baebidius Titianus 27, 5—7.

- (L. CALPURNIUS) PISO (CN. f.) 19, 5—7.
Cas(s)ius Fron(t)o 21, 5—6.
Ti. [Cl]audius [.....] 11, 1.
(Ti. Claudius) August<i>anus (Alpinus L.) Bellic(i)us (Sollers) 14, 5—8.
M' Coelius 23, 6—7.
L. Coelius Capella 11, 3.
P. CORNELIUS DOLABEL(L)A 6, 1—2. P. CORNEL[IUS] DO(L)ABELA 1, 2—4. [P.] CORNEL[IUS] DO[LABEL(LA) 3, 2—3. FORMA DOLABELLIANA 26, 2—3.
A. DUCENIUS GEMINUS 6, 9—10. [A. DU]CENIUS GEMINUS 7, 3. [A. DU-

CENIUS GEM]INUS 8, 1. A. DUCENIUS [GEM]INUS 9, 5—6.
 Fla(vius) Marc(ius or -ianus) 14, 4—5.
 [Fl]avius Va[ler]ius Cons[t]a[nt]ius 24, 1—3.
 ? Fla(vius) Cons[tantius] [... 15. 2.

[L. F]JUNISULANUS VET[TO]NIANUS 21, 1—2.
 C. Ma[r]cius Maternus 19, 7—9.
 (P.) MAR[TIUS] VERUS 16, 10—14.
 C. PETILLIUS FIRMUS 25, 1—5.
 C. Plotius Maximus 20, 5—6.
 M. POMPEIUS SILVANUS 11, 6—7.
 P. Raecius Libo 11, 3—4.
 A. Resius Maximus 7, 3—4. A. Resius [M]axi-
 mus 6, 11—13. A. Resiu[s] Maximus] 8,
 2—4.
 L. Saf[.....] 12, 2—4.
 Seius Severinus 27, 2—3.
 M. Sueto 12, 3.
 S. Titius Geminus 6, 4—7.
 L. Trebius Secundus 17, 1—2.
 P. Valerius Secundus 11, 4—5.
 Val(erius) Valens? 16, 2—3.
 Vesi <i> us 21, 7.
 ? Vibullius 12, 1.

L. VOLUSIUS SATURNINUS 12, 7—10.
 17, 8—12. L. VOLUS[IUS] SATURNINUS
 4, 4—6. [L.] VOLUSI[US SATU]RNINUS
 13, 1—2. L. VOLUS[IUS SATURNINUS]
 19, 9—10.
 [.....]S BASSUS 20, 2.
 [.....]nus Laco 4, 2.
 [.....]TIUS PEGASUS 25, 6.

b) cognomina

August<i>anus 14, 5—6.
 BASSUS 20, 2.
 CAMILLUS 23, 2.
 Capella 11, 3.
 Clemens] 11, 2.
 Cons[t]a[nt]ius 24, 2. Cons[tantius] 15, 2.
 DO<L>LABEL(L)A 1, 3. [DO]LABEL(LA) 3,
 2. DOLABELE 6, 2. DOLABELLIANA 26, 3.
 FIRMUS 25, 1.
 Fron(t)o 21, 5.
 GALL(US) 16, 6.
 GEMINUS 6, 9, 7, 3.
 [GEM]INUS 8, 1, 9, 6.
 Geminus 6, 4.
 Laco 4, 2.
 Liberalis 6, 14, 7, 5, 10, 4. Liberal[is] 8, 5.
 Libo 11, 4.
 Marc(ianus?) 14, 5.
 Maternus 19, 8.
 [M]aximus 6, 12, 7, 4, 20, 5. [Maximus] 8, 2.
 PEGASUS 25, 6.
 PISO 19, 5.
 SATURNINUS 4, 5, 12, 7, 17, 9. [SATU]RNI-
 NUS 13, 1. [SATURNINUS] 19, 9.
 SCRIBONIANUS 23, 2.

Secundus 11, 5, 17, 2.
 Severinus 27, 2.
 SILVANUS 11, 6.
 Titianus 27, 6.
 Valens 16, 2.
 VERUS 16, 11.
 VET[TO]NIANUS 21, 1.

2. Emperors

TIBERIUS

leg(atus) pr(o) pr(aetore) Aug(usti) 1, 4 (sc.
 sub. temp. Tiberii).

GAIUS

C. Caesar [A]ugustus Germ[an]icus 4, 6—8.
 [C. C]aesar Aug[ustus] Ger[manicus] 12, 8—10.
 C. C[ae]sar Aug[ustus] G[er]m[an]ic[us] 13, 3—4.
 C. C[ae]sar[us] A[u]g[us]t[us] G[er]m[an]ic[us] 17,
 10—12.
 C. C[ae]s[ar] Aug(ustus) Germanicus 23, 4—5.

CLAUDIUS

[Ti(berius)] Claudius Caesar [Aug(ustus)] Ger-
 manicus 19, 6—7.

NERO

leg(atus) Augusti pr(o) pr(aetore) 6, 10, 9, 6.
 ? [C]aesar Au[g(ustus)] 10, 1 (? sub temp. Neron.)
 ? leg(atus) Aug(usti) pro pr(aetore) (? sub temp.
 Claud. or Neron.) 19, 6—7.

NERO, GALBA, OTHO, or VITELLIUS

leg(atus) Aug(usti) pro pr(aetore) 11, 7.

VESPASIANUS

imp(erator) Vespasian(us) 25, 4. imp(erator)]
 Vespasian[us Aug(ustus) 25, 7.

TRAJAN?

proc(urator) Aug(usti) 14, 7—8. (sub. temp.
 Traian.?)

COMMODUS

imp(erator) Com(m)o[dus II ...cos. 16, 10.

3. Consuls

A. D. 179: imp. Com(m)o [do II] et Mar[tio]
 Vero II cos. VI [kal.] Ma[ri]as] (27 April)
 16, 10—14.

4. Governors and Procurators

a) legatus Augusti pro praetore

P. Cornelius Dolabella (cos. A. D. 10) before
 14—20.

leg(atus) pro pra[et]ore] 1, 4.

le[g(atus) pro pr(aetore)] 3, 3.

leg(atus) pro pr(aetore) 6, 2.

L. Volusius Saturninus (cos. A. D. 3) ? 21 — c.
 40.

le[g(atus) p]ro pr(aetore) C. Caesari[s A]ugusti
 Germ[an]ici 4, 5—9.

leg(atus) pro pr(aetore) [C. C]aesaris Aug[usti]
 Ge[rm]anici 12, 7—10.

- [leg(atus) pro] pr(aetore) C. C[ae]sar[is] Aug(usti) G[er]m(anici) 13, 1—4.
 leg(atus) pro praetore C. Caesaris Aug(usti) Germanici 17, 8—12.
 [leg(atus) pro] pr(aetore) ...] 19, 9—10.
 L. Arruntius M. Camillus Scribonianus (cos. 32) c. 40—42.
 leg[us] pro] pr(aetore) Caes[ar]is Aug(usti) Germanici 23, 1—5.
 (L. Calpurnius) Piso Cn. f. (cos. 27) after 43 leg(atus) pro] pr(aetore) [Ti.] Claudi Caesaris [Aug(usti)] Germanici 19, 5—7.
 A. Ducentius Geminus (cos. c. 56/7) c. 63—7 leg(atus) Aug(usti) pr(o) p[ro]p[ri]a[r]e] 6, 9—10, 11, 6. leg(atus) 7, 3.
 [leg(atus)] 8, 1.
 M. Pompeius Silvanus (cos. 45) 67—70 leg(atus) Aug(usti) pro] pr(aetore) 11, 6—7 [.....]tius Pegasus (cos. ?) ?c. 71—4
 [leg(atus) Aug(usti) imp. ?] Vespasiani[25, 6—7.
 [L. F]uniuslanus Vet[er]ianus (cos. ? 78) c. 80—3.
 leg(atus) pro] pr(aetore) 21, 2.
 Auf(idius) or Aur(elius) Gall(us) in 179 leg(atus) 16, 6—7.
 [.....]s Bassus
 [?leg(atus)] 20, 2.
 [.....]
 [leg(atus)] Caesaris Au[g(usti) Germ(anici)] 10, 1.
 [.....]
 [leg(atus)] Aug(usti) pro] pr(aetore) 26, 1.
 b) praeses provinciae
 Flavius Valerius Constantius 282—4
 p(raeses) p(rovinciae) [D]elm(atiae) 24, 1—3.
 c) procurator Augusti
 (Ti. Claudius) August[us]ianus (Alpinus L.) Bellic(i)us (Sollers) proc(urator) Aug(usti) 14, 5—8.
 5. Army
 a) legions
 IIII Flavia felix
 trib(unus) mil(itum) leg(ionis) IIII F(laviae) [f(elicis)] 25, 1—5.
 ? o(ptio) leg(ionis) IIII F(laviae) f(elicis) 21, 5—6.
 VII (after 42) Claudia pia fidelis
 ?[ri]b(unus) leg(ionis) VII 12, 1.
 pri(nceps) posterior leg(ionis) VII 6, 4—7.
 (centurio) leg(ionis) VII 4, 2, 23, 6—7.
 ? (centurio) leg(ionis) VII 4, 3.
 (centurio) leg(ionis) VII C(laudiae) p(iae) f(idelis) 19, 7—9.
 XI (after 42) Claudia pia fidelis
 (centurio) leg(ionis) XI hastatus posterior coh(ortis) I 6, 14—17, 7, 5—7, 8, 4—7, 10, 3—5.
 (centurio) leg(ionis) XI C(laudiae) p(iae) f(idelis) pr(inceps) posterior 6, 11—13, 7, 3—4, 8, 2—4. (centurio) leg(ionis) XI 12, 2—5 (2 ex.).
 b) auxilia
 coh. VIII Voluntariorum civium Romanorum (centurio) coh(ortis) VIII Vol(untariorum) 27, 2—3.
 c) officia militaria
 centurio
 4, 2, 6, 4—7, 6, 11—13, 6, 14—17, 7, 3—4, 7, 5—7, 8, 2—4, 8, 4—7, 10, 3—5, 12, 3—5, 19, 7—9, 23, 6—7, 27, 2—3.
 [[centurio]]? 4, 3, 12, 2—5, 16, 2—3.
 hastatus posterior 6, 14—17, 7, 5—7, 8, 4—7.
 princeps posterior 6, 4—7, 6, 11—13, 7, 3—4, 8, 2—4.
 o(ptio) ? 21, 5—6.
 praef(ectus) castr(orum) 17, 1—4.
 trib(unus) mil(itum) 25, 1—5, 12, 1(?).
 v[er]et(eranus) ?] 16, 2—3.
 6. The Language of Boundary Settlements
 aditus, ad aquam vivam 2, 4—5.
 auctoritas, imp. Vespasian(i) 25, 3—4.
 consilium, adhibitum 17, 4—6. (scr. athiritum) 18, 2—3.
 conventio, ex conventione 2, 1. ex convent[ione] 4, 4—5. ex co[m]ventione 12, 6. secundum [c]onventionem utriusque partis 9, 2—4.
 decr(etum) or dec(essio) 16, 6.
 decretum (legati Augusti pro] praetore) ex dec[r]e[ti]o] 1, 1. e]x dec[r]e[ti]o] 3, 1.
 definire, definit 10, 5.
 determinare (sc. fines), determinav[it] 6, 3. determinaverunt, 11, 10—11.
 edictum (legati Augusti pro] praetore), e]x edictu] 6, 1.
 finis, finis Nedi[ti]nus 5., fines ... directus mensuris actis 7, 1—2, 9, 1—5., fines determinare 24, 6—7., finis inter 2, 2., finis int[er] ... 3, 4., [f]i[n]is inter ... 24, 4., f]i[n]is inter 27, 1., fines regere 23, 8—9., fines roboreti 14, 3—4.
 forma, secundum formam Dolabellianam restituere 26, 2—3.
 [fun]dus Ves[er]ian[us] ? 21, 7.
 iudex, iudex datus 12, 2—5, 12, 3—5, 23, 6—7, 25, 1—5, 25, 5., iudex [datu]s 4, 3—4., iu]de]x ?datus 15, 1., iu]de]x [d]a[t]us 24, 1., iudices dati 11, 5—6 (5 ex.) 12, 5., iudicem dedit 23, 5—6. iudicare (iussus) 20 5—6.
 iussus 6, 8. iussum 7, 3, 8, 1, 17, 7—8.
 limes, limite(m) pub(licum) praec[lu]s(um) 16, 3—4.
 negotium, neg(otium) finale ? 20, 4—5
 pons, [po]ntem et terminos renovari 21, 3—4.

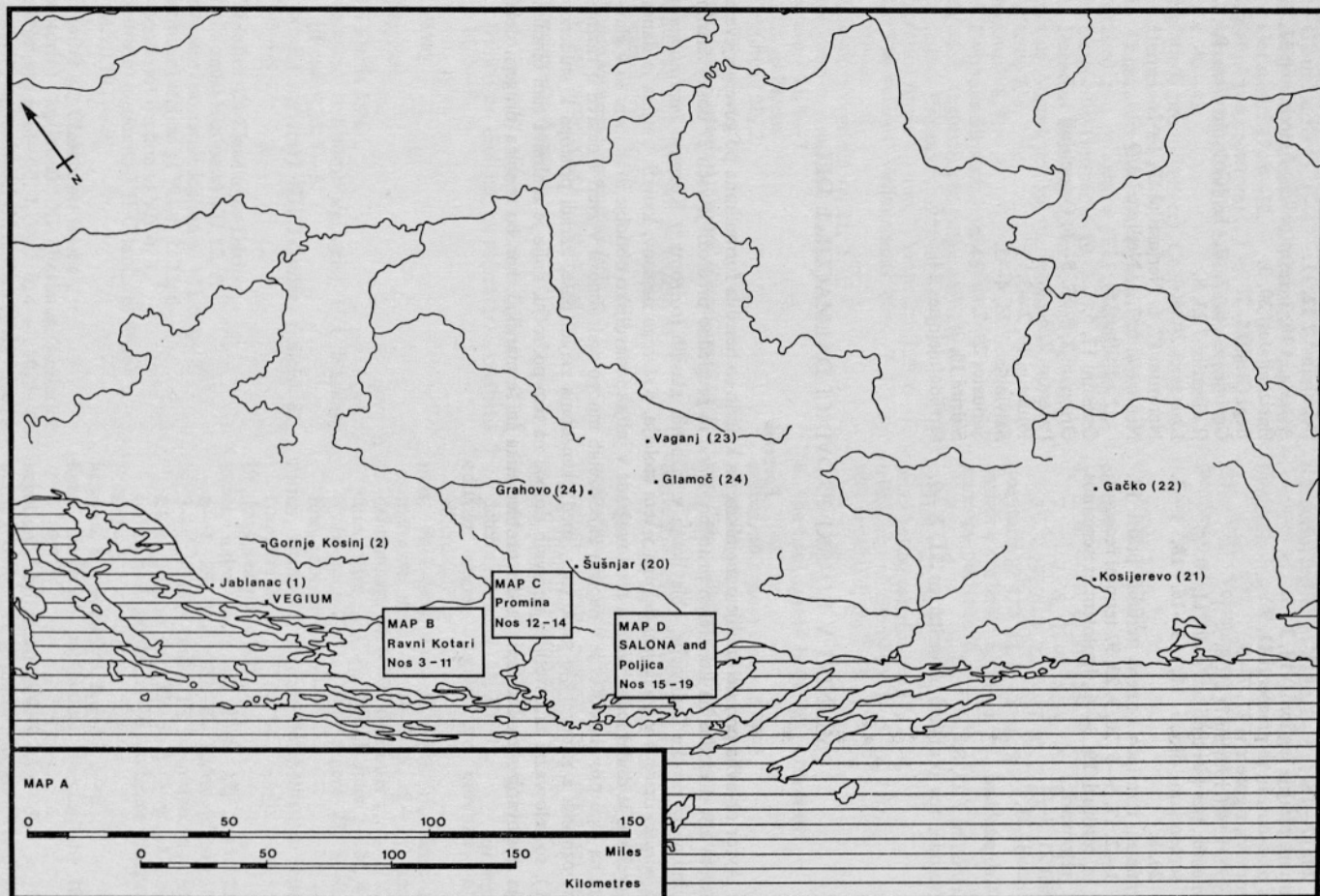
praecepere, p[ra]ecepit ut [diceret se]ntentiam
 20, 17—18.
 pratum, p[ra]t[us] leg(ionis) 14, 2—3.
 res praesens, in re praesenti 11, 9.
 rigor rivi, rigore rivi 27, 7—8.
 scriptura, sc[ri]pturam? 21, 8.
 sententia, per [sententi]am suam 11, 10.
 sententiam dicere 17, 13—16. 18, 1—3.
 20, 8.
 terminus, terminos ponere, termini positi 14,
 1—2. 17, 6—7. 20, 9. 23, 9., termini recogniti
 et restituti 19, 3—4., [po]ntem et terminos
 [re]novari
 iussit 21, 3—4.
 v[er]ilicus? 21, 8.
 7. Geographical
 [Ae]matini ? 23, 8.
 Alveritae, res p[ub]lica Alveritarum 11, 8—9.

Ansi[enses] ? 9, 1.
 [A]ru[pini] ? 12, 11.
 Asseriatas 10, 3. res p[ub]lica Asseriatium 11, 8.
 Barizani[ates] 20, 3.
 Begi (Begii) 1, 7.
 Corinienses 6, 7. 7, 1. [Co]riniens(es) 9, 2.
 [La]matini ? 23, 8.
 Lizaviates 20, 4.
 Narestini 17, 6. Ner[asti]ni 19, 1—2.
 Neditae 6, 6. 7, 1. Ned[ita]e 4, 9—10.
 Nediti[nus] 5.
 Onastini 17, 5.
 Ortoplini 2, 2—3. 5—6. Ortopli[ni] 1, 7.
 Parentini 2, 3—4.
 Pituntini 19, 2—3.
 Salvia[t]ae ? 24, 4—5.
 Sapuates 23, 7.
 Sidrini 10, 2.
 S[tr]ido[n]e[n]ses 24, 5—6.

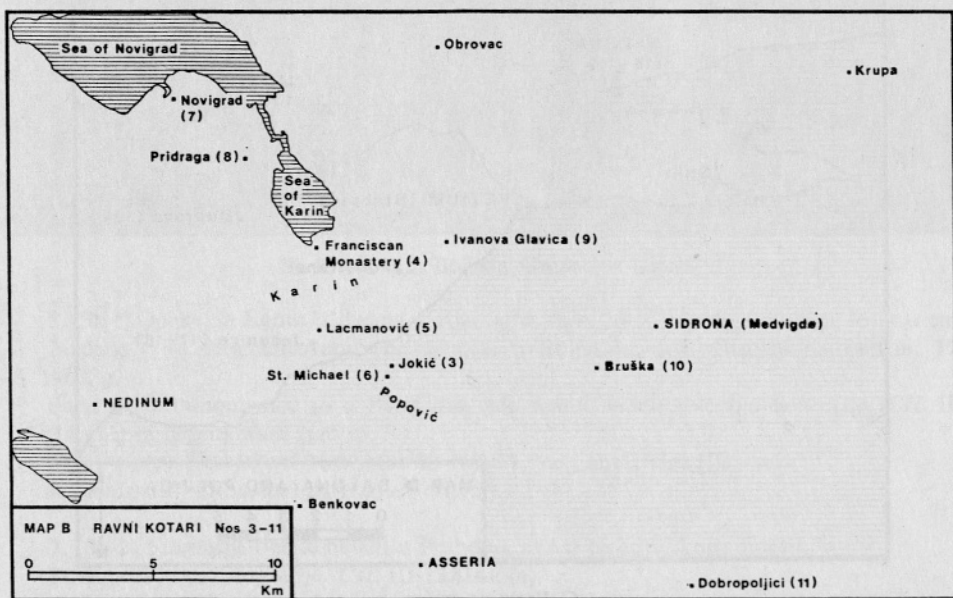
MEJNIKI V RIMSKI PROVINCI DALMACIJI. I. DEL

Povzetek

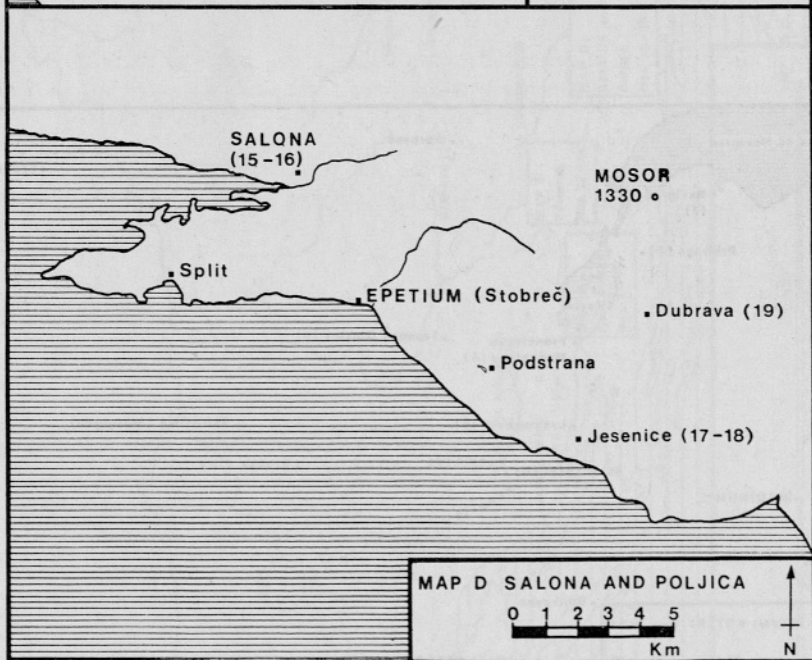
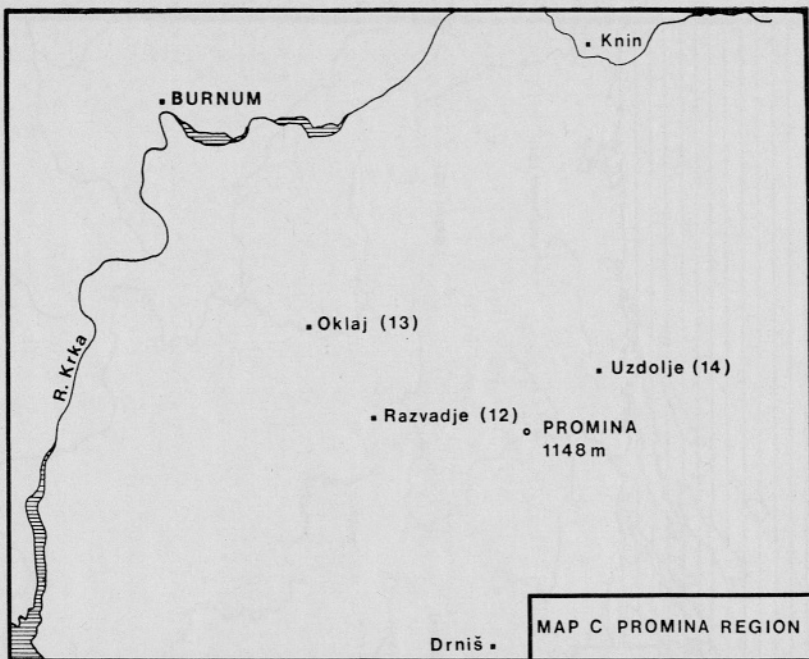
Avtor objavlja prvi del študije o mejnikih, na katerih so besedila formulirana po guvernerjevem dekretu kot razsodba na konkretno pritožbo. Zbral in pregledno predložil je vseh 27 doslej znanih mejnikov iz rimske Dalmacije, objavljenih v različnih glasilih (oziroma v Korpusu *inscriptionum Latinarum*) deloma v prejšnjem deloma v tem stoletju. Katalogu napisov, katerih tretjina je danes pogrešana, je dodal *index*. Večina tekstov spada v julijsko-klavdijsko obdobje in najdeni so v glavnem na jugu province. Ker je v napisih zabeleženih mnogo podrobnosti v zvezi z dekreti o razmejitvi oziroma z razmejitvijo samo (npr. med plemenoma zaradi paše, zaradi pristopa k studencu itd.), so zelo važni za osvetlitev upravnih določil na tem področju, dalje je zanimiva tudi tehnika tega poslovanja, lokalno-topografska problematika in še marsikaj, kar bo vsebina drugega dela razprave.



A General Map



B Ravnice Kotari



C Promina region
 D Salona and Poljica region